

CITY OF LYNNWOOD

ORDINANCE NO. .916

AN ORDINANCE AMENDING CHAPTER 20.04 OF THE LYNNWOOD MUNICIPAL CODE AND AMENDING THE OFFICIAL ZONING MAP OF THE CITY OF LYNNWOOD BY MAKING CERTAIN CHANGES IN THE USE DISTRICTS SHOWN THEREON.

WHEREAS, on motion duly made by the Planning Commission of the City of Lynnwood proposing that changes be made in the use district classification for certain property, and

WHEREAS, due hearing was held by the Planning Commission of the City of Lynnwood after proper notice and publication, and

WHEREAS, the Planning Commission, after due deliberation, did determine that the proposed change would be in the best interest of the City of Lynnwood, and

WHEREAS, the Planning Commission did, upon motion duly made, recommend to the City Council of the City of Lynnwood that an ordinance be adopted which would amend and modify the Official Zoning Map of the City of Lynnwood.

NOW THEREFORE, the City Council of the City of Lynnwood do ordain as follows:

SECTION 1. That Chapter 20.04 of the Lynnwood Municipal Code and the Official Zoning Map of the City of Lynnwood be amended as hereafter set forth in Section 2 of this ordinance.

SECTION 2. That the use classification of the following described property, to wit:

South 143.18 feet of the east 160 feet of the north three fifths of Lot 4, Block 1, Wallene Interurban Tracts, according to the plat thereof recorded in Volume 8 of Plats, Page 16, records of Snohomish County, Washington.

BE AND IT IS HEREBY CHANGED FROM RS-8 (SINGLE FAMILY RESIDENTIAL) TO RMM (MEDIUM DENSITY MULTIPLE FAMILY).


SECTION 3. This ordinance shall take effect and be in force five (5) days after its passage, approval, and publication.

PASSED THIS 13th day of June, 1977, and signed in authentication of its passage this 13th day of June, 1977.

  
M. J. HRDLICKA, MAYOR

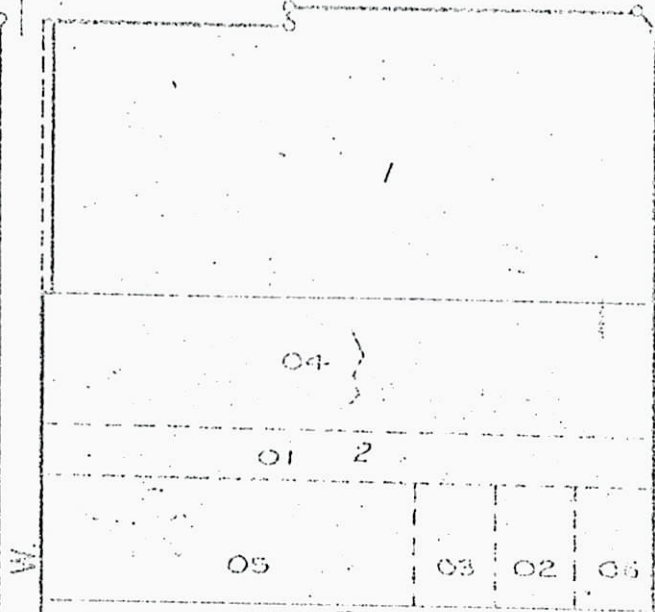
ATTEST:  
  
R. W. NOACK, CITY CLERK

MICROFILMED  
MAR 21 1978

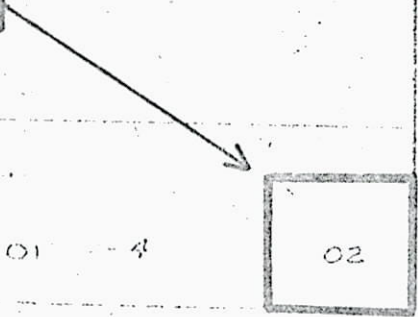
APPROVED AS TO FORM:  
  
J. GAYLORD RIACH, CITY ATTORNEY

OFFICIAL COPY  
Do not remove from  
the City Clerk's Office  
Frodenberg Rezone 77-R-5

196th



SUBJECT PROPERTY  
 FRÖDERBERG REZONE  
 77-R-5 ORD#916



WALLENE INTERURBAN TRACTS

W.

AVE.

50th Ave W.

200th

ST.

SW.

↑  
 Scale 1:200

**OFFICIAL COPY**  
 Do not remove from  
 the City Clerk's Office

MICROFILMED  
 MAR 21 1978